

Coordinate Table				
Station	Eastings	Northings	Level	Description
STN A2	457027.746	246114.875	129.26	Flag
STN A3	457021.179	246124.137	134.47	Flag
STN A4	457001.786	246110.100	141.11	Flag
STN A5	456989.562	246102.610	139.87	Flag

Note

This survey data has been prepared for the client detailed below to an agreed specification. Unless otherwise agreed in writing the liability of 360 Geomatics Ltd is limited to the extent of its appointed agent and does not extend to use beyond the limitations of the specification.

DISE: Survey is based on a modified Ordnance Survey National Grid (OS2003M), sea centred with a scale factor of 1 applied.

Level datum: Ordnance Datum Mean (ODM).

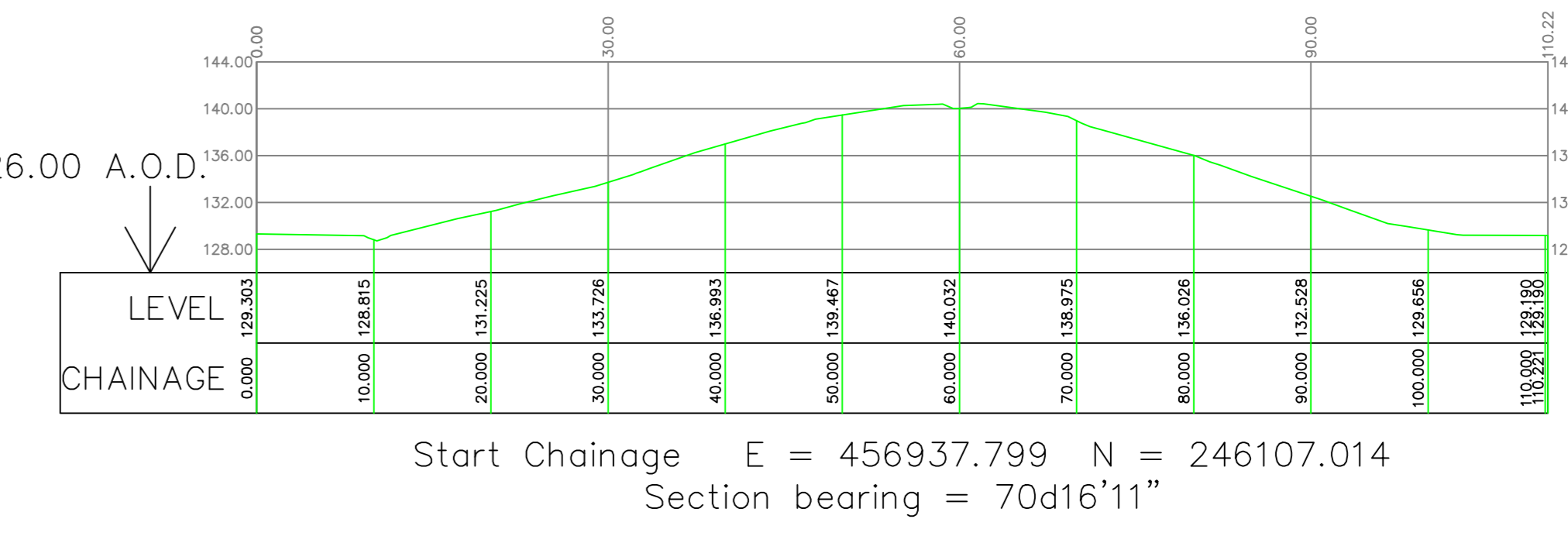
Notes have been derived via GPS using the OS active network using the OSN02 transformation and OS2002 geoid model.

All levels on kerb lines are channel levels unless noted otherwise.

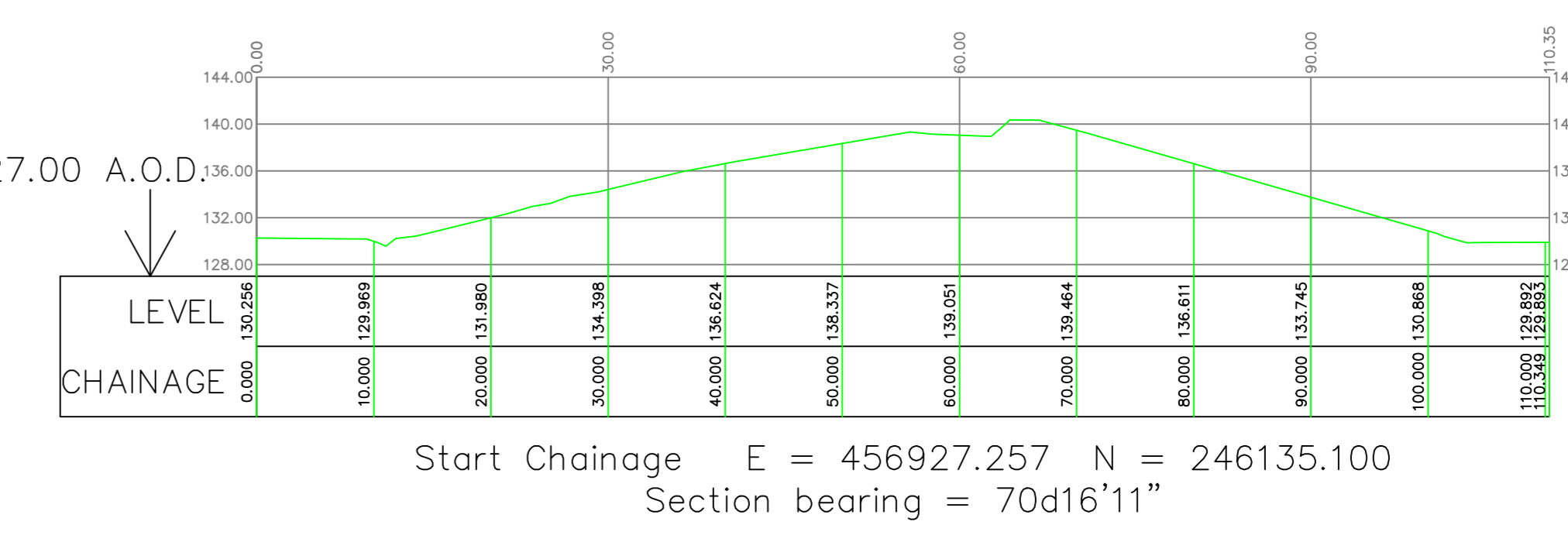
© Copyright 360 Geomatics Ltd 2016

Abbreviations (Where Applicable)			
AR	Assumed Road	MKR	Marker
BR	Bonhole	MT	Manurey Telecom Cover
BCL	Ballock	OC	Overhead Cable
BT	British Telecom Cover	OP	Overhead Pipe
BW	Barbed Wire Fence	OSM	Ordnance Survey Bench Mark
BW	Blockwork	PE	Pole Box
CATV	Cable TV Cover	PGM	Permanent Ground Marker
CB	Close Related Fence	PI	Pole & Rail Fence
CCTV	Close Circuit TV	PW	Pole & Wire Fence
CF	Chaffin Fence	PSM	Pole & Stone Mesh Fence
CFP	Chaffin Fencing	RE	Road Edge
CL	Chain Link	RD	Road Sign
CM	Chain Marker	RN	Road Name
CP	Catch Pit	RS	Road Sign
CPL	Catch Pit Base Level	RW	Retaining Wall
CS	Chain	RWP	Road Work Pipe
DK	Drop Kerb	SAP	Sapping
DP	Down Pipe	SC	Stone Crack
EJB	Electricity Junction Box	SFR	Sprawl
EC	Electricity Cover	STA	Traverse Station
EP	Electricity Pole	SV	Stop Valve
ER	Electricity Rod	SVF	Soil Vent Pipe
FF	Fire Hydrant	SW	Stone Wall
FG	Feed into Ground	TB	Telephone Box
FR	Foot Rest	TBR	Telephone Bench Mark
GU	Gully	TFS	Taken From Records
GU	Gully	TJ	Telephone Junction Box
H	Height	TL	Traffic Light
IC	Iron Cover	TP	Telephone Pole
IL	Irish Level	UL	Utility Line
IR	Iron Railings Fence	ULI	Utility To Line
KD	Kerb Detail	UT	Utility To Trace
LB	Level Bar	VF	Water Valve
LC	Lamp Column	WV	Water Key Hole
LP	Lamp Post	WM	Water Meter
MR	Manhole	WV	Water Valve
		...	Approximate

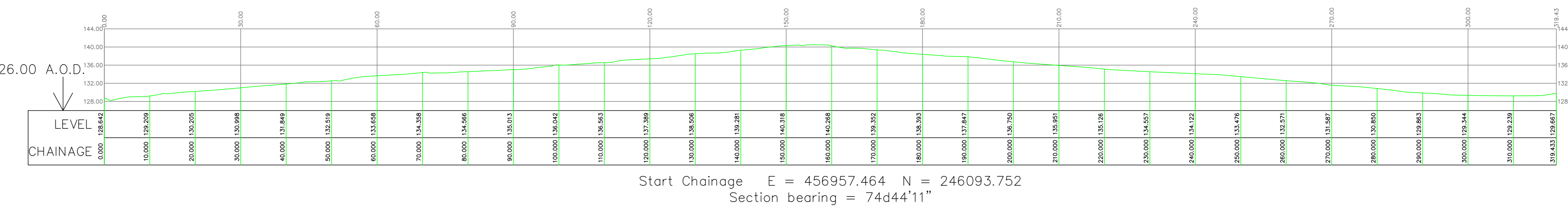
Section A
Horiz. 1:500
Vert. 1:500



Section B
Horiz. 1:500
Vert. 1:500



Path
Horiz. 1:500
Vert. 1:500



Rev	Suffix	Revision Details	Initial	Date
A		Stationing to path long section added.	PB	11/11/2016

Surveyed by
360GEOMATICS
LAND & MEASURED BUILDING SURVEYS
10 Salters Heath Road
Monk Sherborne, Tadley
Hampshire RG26 5HY
Tel: 01256 851672
Mob: 07734 233459
Email: info@360g.co.uk
Website: www.360g.co.uk

Client:

Job Title:
SURVEY OF EMBANKMENT

Drawing Title:
TOPOGRAPHIC SURVEY
AND
PROPOSED ROUTE OF
FOOTPATH DIVERSION

Drawing No:	Rev Suffix:
PB	A

Drawn:	Checked:	Scale:	Date:
PB	DR	1:200 & 1:500	

Job No: Sheet: 1 of 1 Sheet Size: A0